














































Morrleston Park

Legend

-  Contour, tag line points downhill
-  Index contour
-  Form line
-  Earth bank
-  Small earth wall
-  Small erosion gully
-  Small depression
-  Boulder
-  Boulder Field
-  Pond
-  Small crossable watercourse
-  Minor / seasonal watercourse
-  Marsh
-  Indistinct marsh
-  Spring
-  Open land
-  Open land with scattered trees
-  Rough open land
-  Rough open land with scattered trees
-  Runnable forest
-  Vegetation: slow running
-  Undergrowth: slow running
-  Vegetation: walk
-  Undergrowth: walk
-  Impassable vegetation
-  Distinct vegetation boundary
-  Prominent large tree
-  Prominent bush or small tree
-  Tree Stump
-  Paved area (light traffic)
-  Paved area (heavy traffic)
-  Unpaved footpath or track
-  Small unpaved footpath or track
-  Less distinct small path
-  Passable wall
-  Passable retaining wall
-  Impassable wall
-  Passable fence or railing
-  Impassable fence or railing
-  Crossing point
-  Area that shall not be entered
-  Building
-  Canopy
-  Memorial
-  Playground Equipment / Goal Posts



0 metres 120

Scale 1:4000
Contours 2.5m



Swansea Bay
Orienteering Club
www.sbec.org.uk

ISSPROM 2019 Map produced by Ben Mitchell 2020.
Map © Swansea Bay Orienteering Club.
© Crown Copyright 2020 OS 100015287.
Contains Natural Resources Wales information
© Natural Resources Wales and Database Right.
Main Entrance Grid Reference. S5661966.
What3Words: likely.decent.those
Post Code: SA6 6AF