











Morriston Park

Legend

-  Contour, tag line points downhill
-  Index contour
-  Form line
-  Earth bank
-  Small earth wall
-  Small erosion gully
-  Small depression
-  Boulder
-  Boulder Field
-  Pond
-  Small crossable watercourse
-  Minor / seasonal watercourse
-  Marsh
-  Indistinct marsh
-  Spring
-  Open land
-  Open land with scattered trees
-  Rough open land
-  Rough open land with scattered trees
-  Runnable forest
-  Vegetation: slow running
-  Undergrowth: slow running
-  Vegetation: walk
-  Undergrowth: walk
-  Impassable vegetation
-  Distinct vegetation boundary
-  Prominent large tree
-  Prominent bush or small tree
-  Tree Stump
-  Paved area (light traffic)
-  Paved area (heavy traffic)
-  Unpaved footpath or track
-  Small unpaved footpath or track
-  Less distinct small path
-  Passable wall
-  Passable retaining wall
-  Impassable wall
-  Passable fence or railing
-  Impassable fence or railing
-  Crossing point
-  Area that shall not be entered
- Building
- Canopy
- Memorial
- Playground Equipment / Goal Posts



0 metres 120

Scale 1:4000
Contours 2.5m

21/20/2020 SBOC Virtual Morriston Park				
60 Min Score	30 points			
1	31	▮		1
2	32	⋈	↘	1
3	33	▲		1
4	34	▲		1
5	35	▲		1
6	36	▲		1
7	37	▲		1
8	38	≡	⊙	1
9	39	↙	⊥	1
10	40	⊙		1
11	41	▲	⊙	1
12	42	↙	↘	1
13	43	▲		1
14	44	↙	↘	1
15	45	↗	⊥	1
16	46	⊗		1
17	47	↘	▲	1
18	48	⊥	⊙	1
19	49	↙	↘	1
20	50	↙	↘	1
21	51	▲		1
22	52	≡		1
23	53	≡	<	1
24	54	→	⊙	1
25	55	↙	<	1
26	56	▲		1
27	57	↙	↘	1
28	58	↙	↘	1
29	59	↗	⊥	1
30	60	⋈		1



Swansea Bay
Orienteering Club
www.sbo.org.uk

ISSPROM 2019 Map produced by Ben Mitchell 2020.
Map © Swansea Bay Orienteering Club.
© Crown Copyright 2020 OS 100015287.
Contains Natural Resources Wales information
© Natural Resources Wales and Database Right.
Main Entrance Grid Reference. SS661966.
What3words: boxer.agreed.gifts