












































**Parc Llewelyn Details**

Location:	OS Grid Reference: SS661966 Postcode: SA6 8PB
Travel directions:	On Street Parking. Suggested Cnap llwyd Rd or Trewyddfa Rd.
Terrain:	Parkland and Open grazed fields to the North of the park. This event has no road crossings.

Course information  
 There are 19 controls on the course.  
 Start at the red triangle on the map.

Here are descriptions of the control features in both text and pictorial format.

SBOC Virtual 16/09/2020						
Permanent Course	19 points					
						Start: Building, SW. Corner (outside)
1	1					Thicket, W. Side
2	2					Path Junction
3	3					Earth bank, NE. End
4	4					Earth bank, W. End
5	5					Path Junction
6	6					Thicket, S. Side
7	7					Thicket, NE Corner (inside)
8	8					S. Earth Wall, N. Foot
9	9					Earth Wall Junction, W. Side
10	10					Earth Wall bend, SE. Side
11	11					Earth bank, E. End
12	12					Thicket, NW. Side
13	13					Path bend
14	14					Earth bank, NE. End
15	15					Thicket, SW. Side
16	16					Ditch, NW. End
17	17					Thicket, NW. Side
18	18					Fence, NW. Corner (outside)
19	19					Fence, NW. Corner (outside)